

# CITY OF KELOWNA

## BYLAW NO. 10473

### Amendment No. 1 to City of Kelowna Mill Creek Flood Plain Bylaw No. 10248

---

The Municipal Council of the City of Kelowna, in open meeting assembled, enacts that City of Kelowna Mill Creek Flood Plain Bylaw No. 10248 be amended as follows:

1. THAT **SECTION 5 – EXEMPTION, 5.1 GENERAL EXEMPTION TO THE FLOOD LEVEL IN A FLOOD PLAIN**, sub-paragraph (b) be deleted in its entirety and replaced with the following:  
  
“b) that portion of a building or structure that is to be used as a carport, garage or entryway;”
2. THAT **SECTION 5 – EXEMPTION, 5.1 GENERAL EXEMPTION TO THE FLOOD LEVEL IN A FLOOD PLAIN**, sub-paragraph (d) be deleted in its entirety and replaced with the following:  
  
“d) minor buildings such as storage buildings, porches and domestic greenhouses;”
3. THAT **SECTION 5 – EXEMPTION, 5.1 GENERAL EXEMPTION TO THE FLOOD LEVEL IN A FLOOD PLAIN**, sub-paragraph (h) be deleted in its entirety and replaced with the following:  
  
“h) subject to sub-section 5.1 f) and g), farm buildings, other than a building used or intended to be used for human habitation;”
4. AND THAT **SECTION 6 – DELEGATION, 6.1** be amended by deleting the words “except where an application is made for a variance to Section 4.2 of this Bylaw.” at the end of the paragraph and replacing it with the words “except where an application is made for a variance to Section 4 of this Bylaw.”
5. AND FURTHER THAT Schedule “A”, Figures A1, A2, A3, A4, A5 and A6 be deleted in their entirety and replaced with new Figures A1, A2, A3, A4, A5 and A6 as attached to and forming part of this bylaw.
4. This bylaw shall come into full force and effect and be binding on all persons as and from the date of adoption.
5. This bylaw shall be cited for all purposes as 'Bylaw No. 10473, being “Amendment No.1 to City of Kelowna Mill Creek Flood Plain Bylaw No. 10248”.

Read a first, second and third time by the Municipal Council this

Adopted by the Municipal Council of the City of Kelowna this

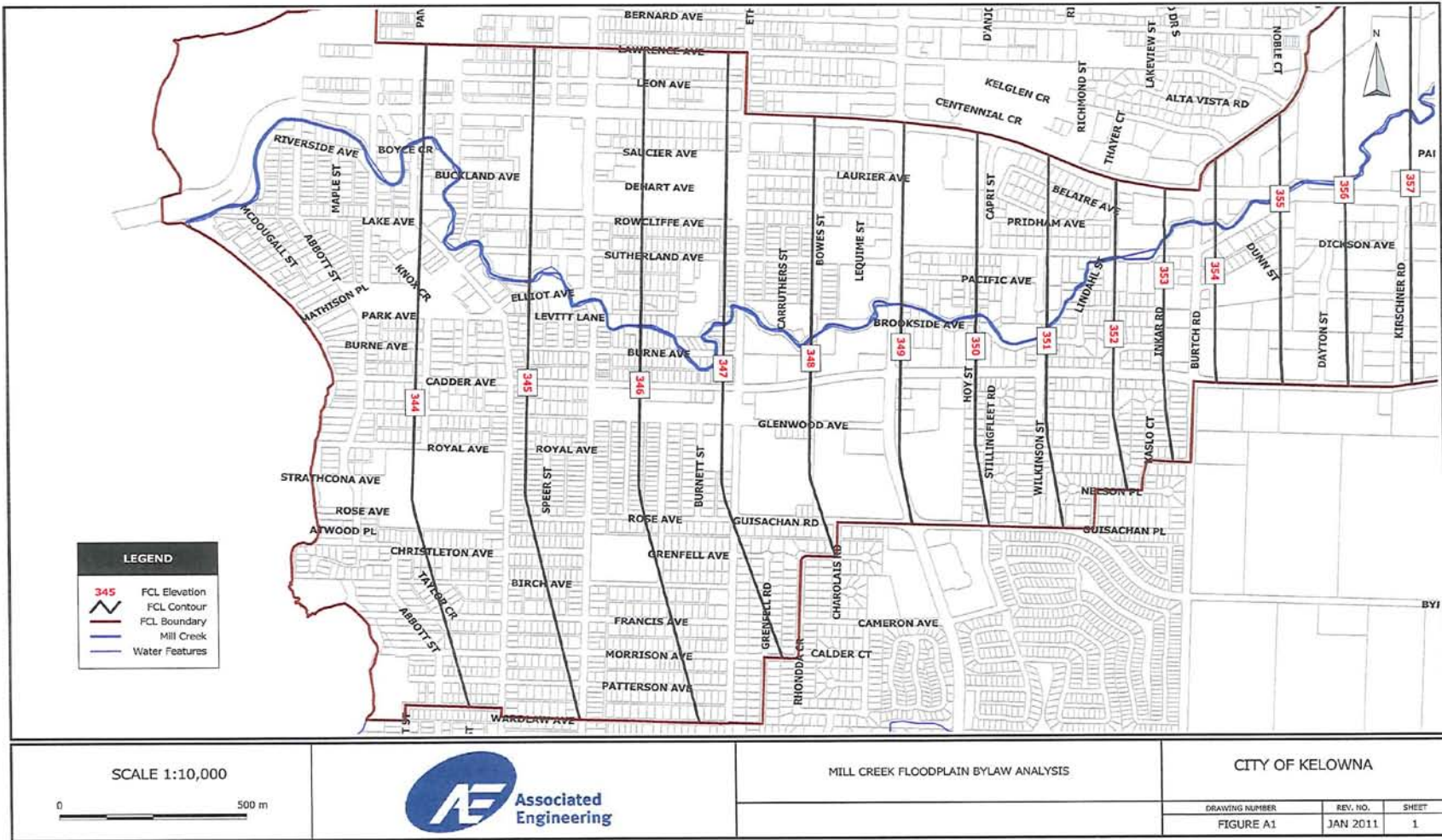
---

Mayor

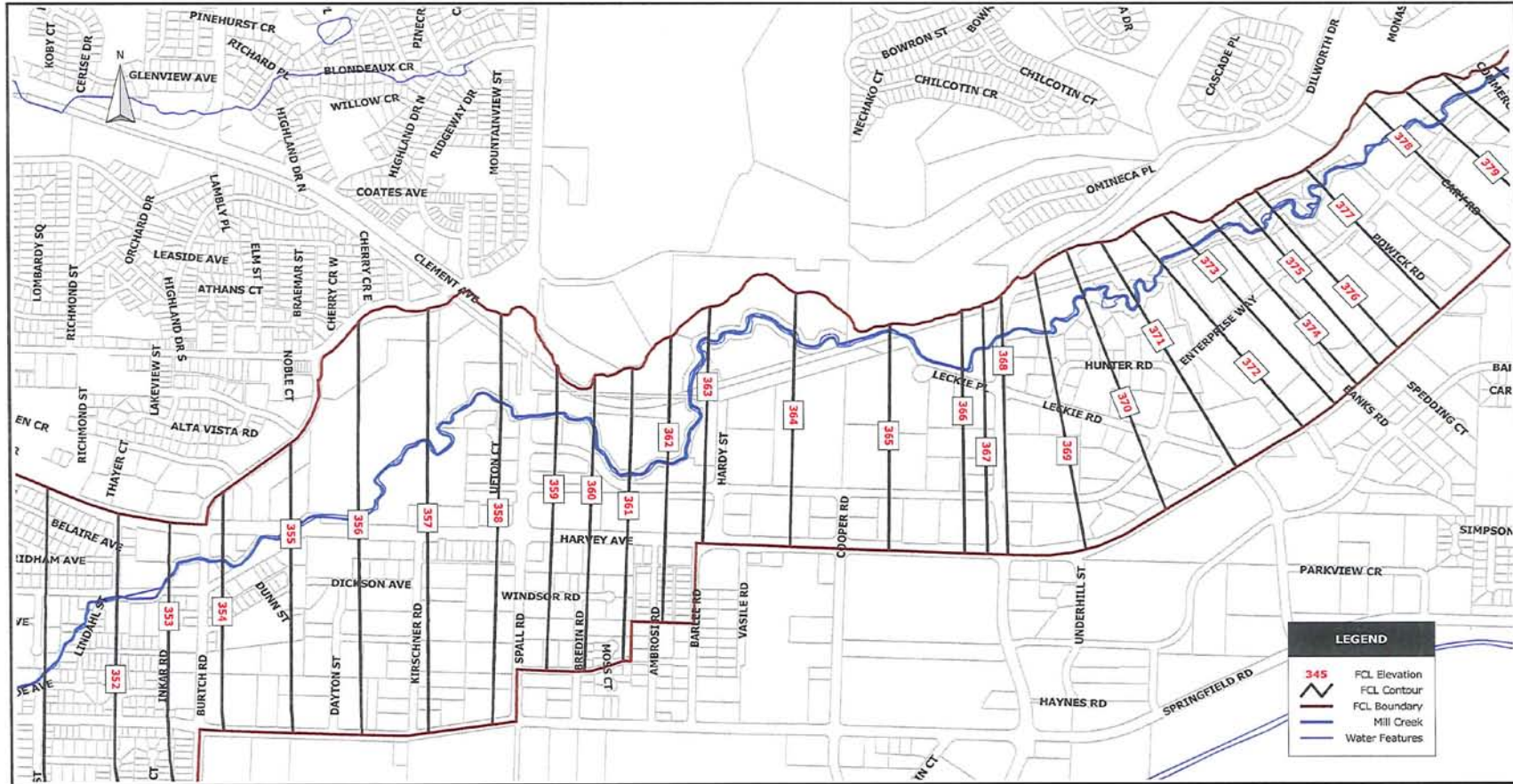
---

City Clerk

P:\20072028\100\_Floodplain\_Bylaw\Engineering\03.00\_Conceptual\_Design\Manifold\_Design\Manifold\Final\Floodplainmap\Floodmap\_1\_2009-09-09.map  
20/01/2011 - 11:28:02 AM



P:\2007\2028\00\_Floodplain\_Bylaw\Engineering\03.00\_Conceptual\_Design\Wainfold\Final-floodplainmap\Floodmap-1\_2009-09-09.mxd  
 20/01/2011 - 11:28:13 AM



SCALE 1:10,000



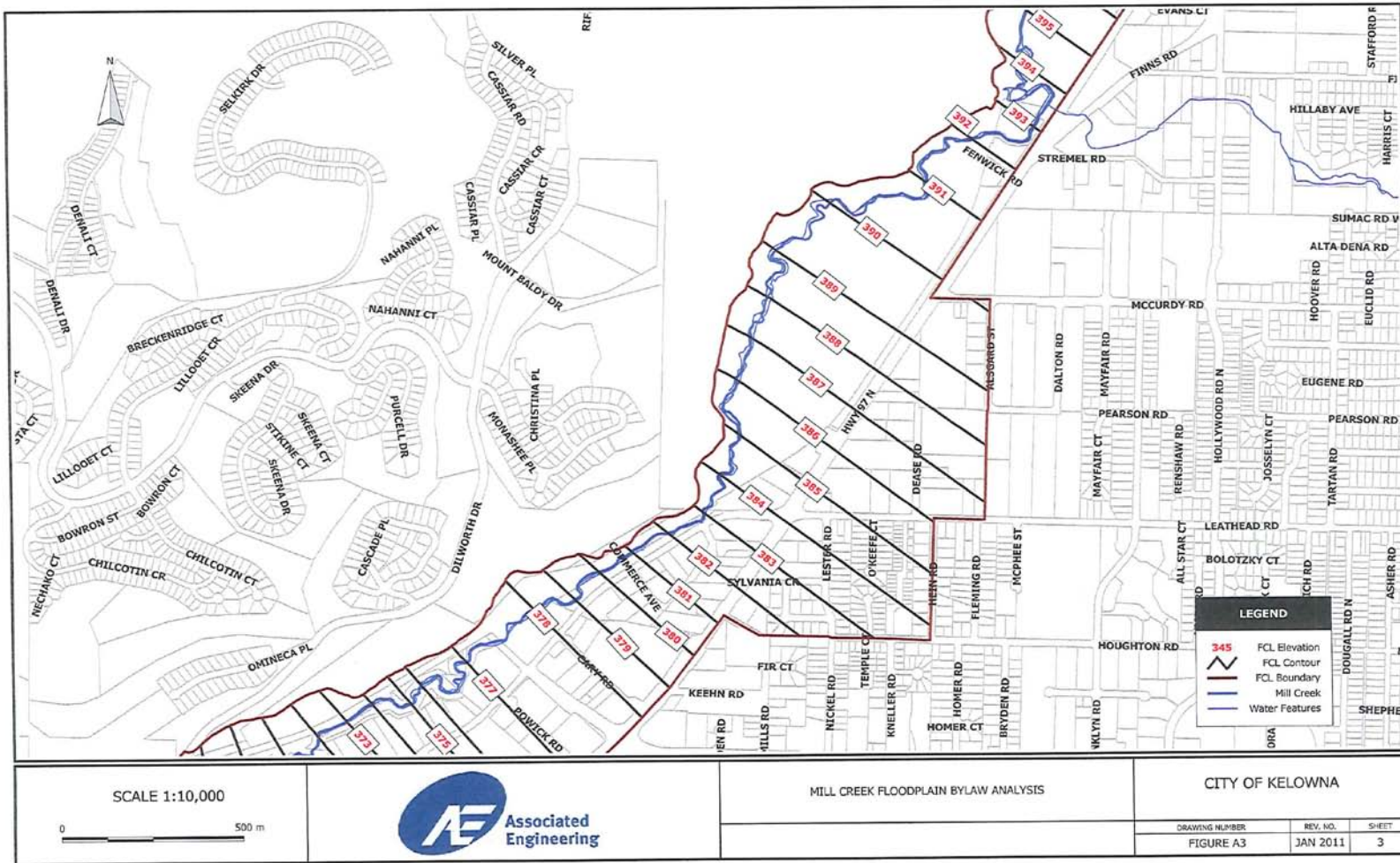
MILL CREEK FLOODPLAIN BYLAW ANALYSIS

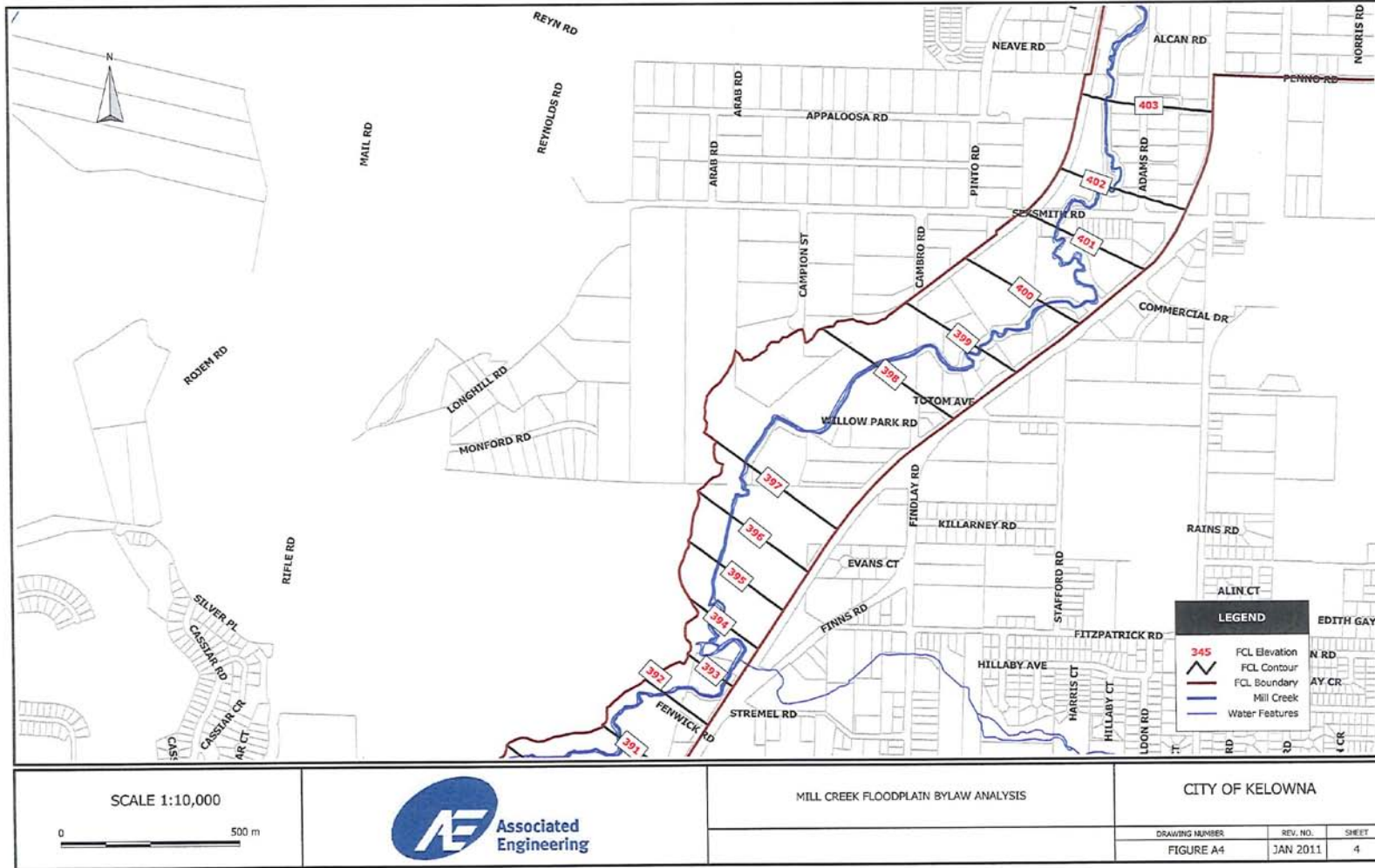
CITY OF KELOWNA

DRAWING NUMBER	REV. NO.	SHEET
FIGURE A2	JAN 2011	2



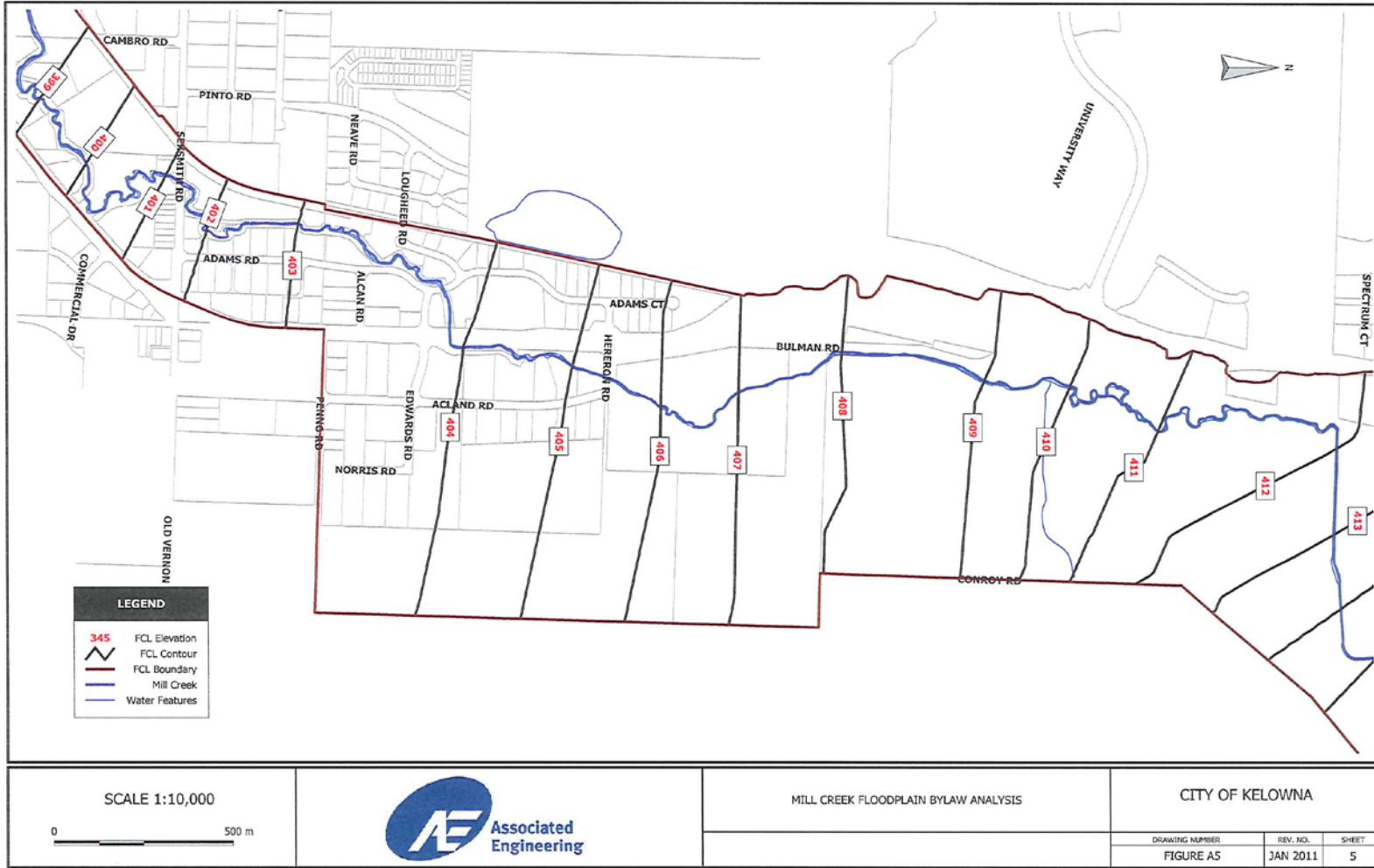
P:\20072028\00\_Floodplain\_Bylaw\Engineering\03.00\_Conceptual\_Design\Main\final-floodplainmap\final-floodplainmap\_1\_2009-09-09.mxd  
20/01/2011 - 11:28:23 AM

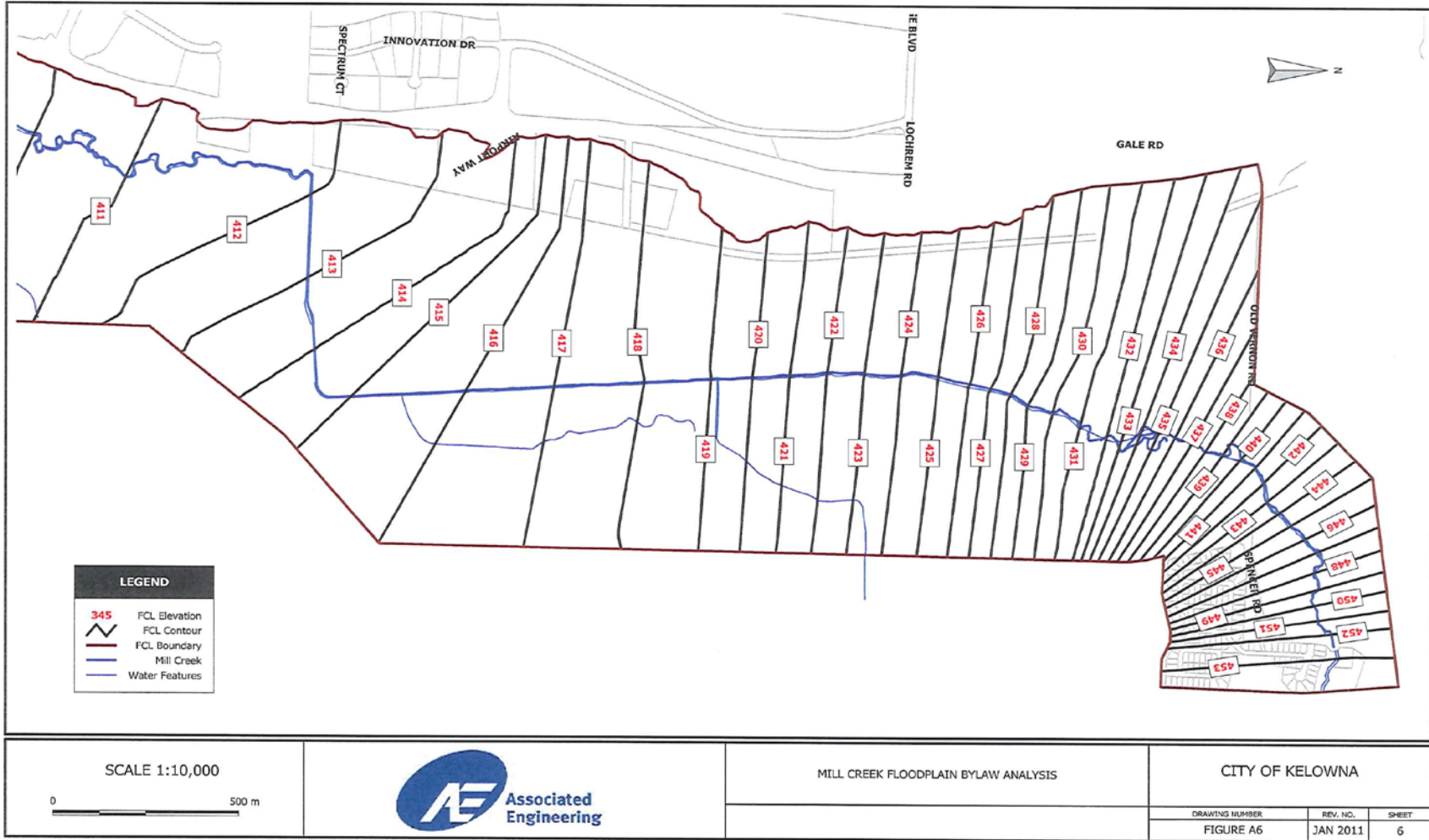




P:\20072028\00\_Floodplain\_Bylaw\Engineering\03.00\_Conceptual\_Feasibility\_Design\Manifold\Final-floodplainmap\Woodmap-1\_2009-09-09.mxd  
20/01/2011 - 11:28:32 AM

P:\20072028\00\_Floodplain\_Bylaw\Engineering\03\_00\_Conceptual\_Feasibility\_Design\Main\fd\final-floodplainmap\foodmap-1\_2009-09-09.mxd  
 20/01/2011 - 11:28:42 AM





P:\20072028\00\_Floodplain\_Bylaw\Engineering\03.00\_Conceptual\_Feasibility\_Design\Main\cfd\final-floodplainmap\Floodmap-1\_2009-09-09.mxd  
20/01/2011 - 11:28:49 AM